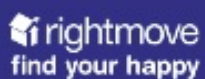




Everything you need to know about:

Violet Way,
Ashford,
Kent, TN23 3GH





Introduction



The Property



Property Prices



Local Authority



Transport Links

Education



Health



Local Amenities



Local Policing





An invaluable insight into **your new home**

This Location Information brochure offers an informed overview of **Violet Way** as a potential new home, along with essential material about its surrounding area and its local community. It provides a valuable insight for any prospective owner or tenant.

We wanted to provide you with information that you can absorb quickly, so we have presented it as visually as possible, making use of maps, icons, tables, graphs and charts. Overall, the brochure contains information about:

- **The Property** - including property details, floor plans, room details, photographs and Energy Performance Certificate.
- **Transport** - including locations of bus and coach stops, railway stations and ferry ports.
- **Health** - including locations, contact details and organisational information on the nearest GPs, pharmacies, hospitals and dentists.
- **Local Policing** - including locations, contact details and information about local community policing and the nearest police station, as well as police officers assigned to the area.
- **Education** - including locations of infant, primary and secondary schools and Key Performance Indicators (KPIs) for each key stage.
- **Local Amenities** - including locations of local services and facilities - everything from convenience stores to leisure centres, golf courses, theatres and DIY centres.





VIOLET WAY, ASHFORD £1,295 p/m



x3
Bedrooms

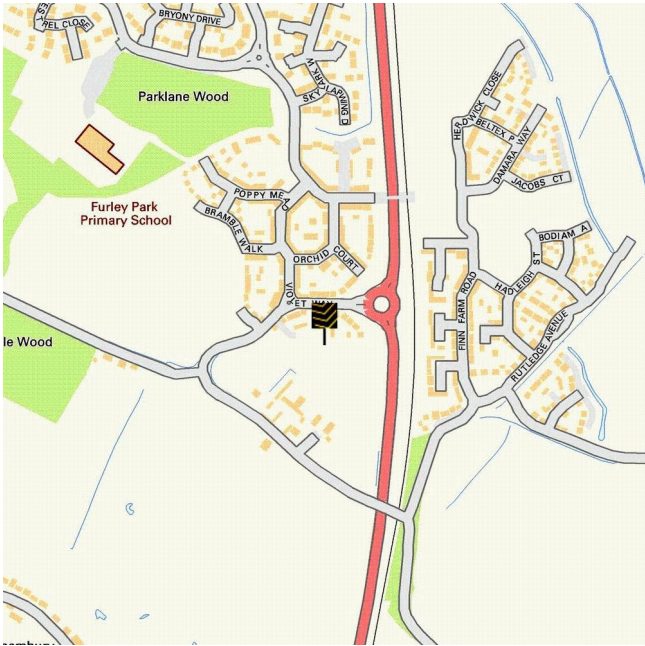


x1
Living Rooms



x2
Bathrooms

Where you are







Three bedroom family home, located on the popular Bridgefield development of Park Farm. The property is offered in good condition throughout and in the process of being redecorated and new flooring fitted. The accommodation comprises: lounge, kitchen/diner with gas hob, electric oven, plumbing for two appliances, space for fridge freezer, master bedroom with en suite and built in wardrobe, further double and one single bedroom, family bathroom. The property also benefits from single garage, enclosed rear garden and one additional parking space.

Sorry no pets or smokers accepted.

Available end of March

Security deposit £1494.00

- **Lounge** -
4.75m x 3.91m (15'7x12'10)
- **Kitchen/dining room** -
4.95m x 2.95m (16'3 x 9'8)
- **Master Bedroom** -
3.23m x 3.25m (10'7 x 10'8)
- **Bedroom Two** -
2.95m x 2.74m (9'8 x 9'0)
- **Bedroom Three** -
2.34m x 2.08m (7'8 x 6'10)
- - You may download, store and use the material for your own personal use and research. You may not republish, retransmit, redistribute or otherwise make the material available to any party or make the same available on any website, online service or bulletin board of your own or of any other party or make the same available in hard copy or in any other media without the website owner's express prior written consent. The website owner's copyright must remain on all reproductions of material taken from this website.



Gould Harrison 1 Middle Row, High Street, Ashford, TN24 8SQ **01233 660077**



GOULD
HARRISON

Everything you want
to know about
local property prices



How does **Violet Way** compare to the **county** and **national average**?

Whether you are selling, buying, letting or renting it is always useful to know the prices that local properties have recently sold for. The table below contains local, average and national sold prices for the period 1/5/2020 to 26/11/2020 for all types of property allowing you to get a sense of the current market conditions.

Post code / County / National	Detached	Semi-detached	Terraced	Flats/Maisonettes
TN23	£368474	£276395	£231359	£175527
Kent	£564607	£338977	£276224	£204577
National	£446563	£271830	£251965	£299765

Data produced by Land Registry © Crown copyright 2014.

This data covers the transactions received at Land Registry in the period 1/1/2010 to 26/11/2020. © Crown copyright 2014.

What prices have properties sold for in **Violet Way**?

If you know the sold price of other properties in the same road, you will get a much better idea of how much your prospective new home could be worth. We have collated this information for you in the table below. It shows the address, sold price, and property type for all properties recently sold in **Violet Way**.

Address	Type	Tenure	Price	DOT
40, VIOLET WAY, ASHFORD, KENT, TN23 3GH	Terraced	Freehold	£247000	2020-09-25
80, VIOLET WAY, ASHFORD, KENT, TN23 3GH	Flats/Maisonettes	Leasehold	£83000	2020-03-05
74, VIOLET WAY, ASHFORD, KENT, TN23 3GH	Flats/Maisonettes	Leasehold	£140000	2019-11-22
104, VIOLET WAY, ASHFORD, KENT, TN23 3GH	Flats/Maisonettes	Leasehold	£93000	2019-10-25
60, VIOLET WAY, ASHFORD, KENT, TN23 3GH	Flats/Maisonettes	Leasehold	£165000	2019-10-23
18, VIOLET WAY, ASHFORD, KENT, TN23 3GH	Semi-Detached	Freehold	£250000	2019-09-04
46, VIOLET WAY, ASHFORD, KENT, TN23 3GH	Terraced	Leasehold	£86250	2019-07-19
50, VIOLET WAY, ASHFORD, KENT, TN23 3GH	Terraced	Freehold	£158000	2019-06-13
16, VIOLET WAY, ASHFORD, KENT, TN23 3GH	Detached	Freehold	£415000	2019-04-26
2, VIOLET WAY, ASHFORD, KENT, TN23 3GH	Semi-Detached	Freehold	£280000	2019-01-18

Data produced by Land Registry © Crown copyright 2014.

This data covers the transactions received at Land Registry in the period 1/1/2010 to 26/11/2020. © Crown copyright 2014.




Gould Harrison 1 Middle Row, High Street, Ashford, TN24 8SQ **01233 660077**



GOULD
HARRISON

Everything you want
to know about
local authorities




Get to know your local authorities

Local government directly affects quality of life, particularly when it comes to council tax, planning, waste disposal and the impact of local policies. You may want to investigate how this is likely to affect you if you decide to move. There are nearly 400 local authorities in England, with five different types of local government structure. These can be broadly divided into **single-tier** and **two-tier authorities**. Single-tier authorities are **Metropolitan Authorities**, **London Boroughs** and **Unitary** or **Shire Authorities**. Two-tier authorities have both a **County Council**, and a **District Council** or **City Council**. There are also around 10,000 parish and town councils, effectively creating an additional tier in some areas - mostly, but not exclusively, in rural areas. The National Association of Local Councils (NALC) represents and works on behalf of these community councils and is a useful contact point.

The local authority locations and contact details for **Violet Way** are:

Shire / County / District	Website	Address	Contact details
Ashford Borough Council (Shire District)	http://www.ashford.gov.uk	Tannery Lane, Ashford, Kent, TN23 1PL	t: 01233 637311 f: 01233 645654 e: enquiries@ashford.gov.uk
Kent County Council (Shire County)	http://www.kent.gov.uk	County Hall, Maidstone, Kent, ME14 1XQ	t: 0300 0414141 f: 01622 759905 e: county.hall@kent.gov.uk

Disclaimer: The information displayed above has been obtained using the property's postcode in proximity to its local authority. It is recommended that this information is independently verified.



Everything you want
to know about
transport links

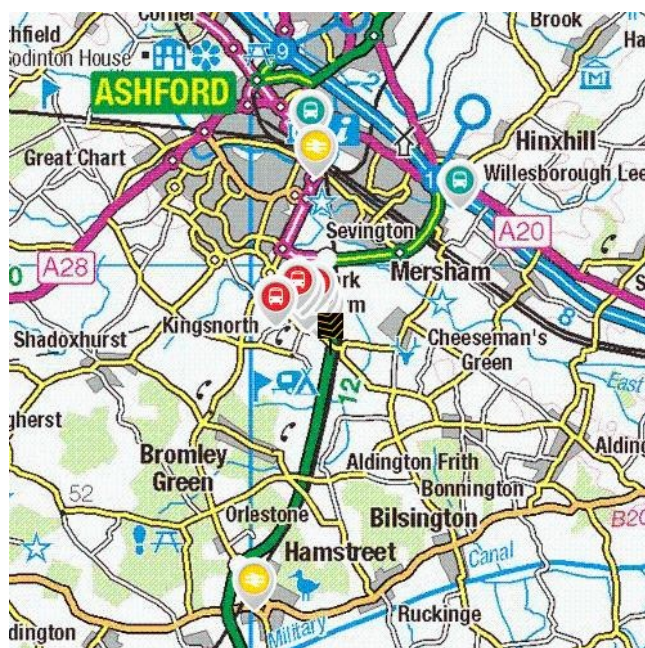
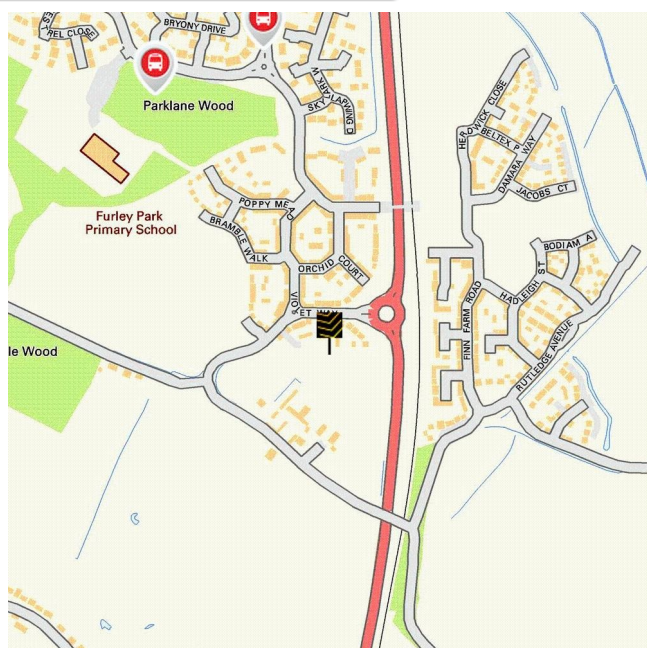




Become familiar with **public transport links**

Being able to choose to travel by public transport is important for many reasons. It helps to reduce congestion, provides access to work and education, and facilitates use of health and leisure facilities. If you or your family members travel abroad, access to the nearest ferry terminals is also likely to be a significant factor in choosing a new property. Using the maps below, you can pinpoint the precise locations of transport links for **Violet Way**. Tables for each type of transport indicate the property's distance from the nearest bus stops, railway stations, coach stops and ferry terminals (providing that these facilities are within the scale proximity of the maps.)

Transport Links






	Airports	Approx Distance
	Lydd London Ashford Airport	11.12 miles
	London Southend Airport	32.41 miles
	Biggin Hill Airport	39.6 miles
	London City Airport	44.88 miles
	London Gatwick Airport	45.22 miles
	Ferry ports	Approx Distance
	Folkestone Eurotunnel Terminal	10.45 miles
	Dover Western Docks Ferry Terminal	18.93 miles
	Dover Eastern Docks Ferry Terminal	19.47 miles
	Gravesend Pier	31.89 miles
	Tilbury Ferry Terminal	32.21 miles
	Wallasea Island Ferry Landing	35.49 miles
	Burnham on Crouch Ferry Landing	35.49 miles
	Newhaven Harbour Ferry Terminal	42.15 miles

Disclaimer: The information represented in this section has been sourced from the Department of Transport's Open Data and is based on the property's postcode. It is recommended that this information is independently verified.



Gould Harrison 1 Middle Row, High Street, Ashford, TN24 8SQ 01233 660077

	Train Stations	Approx Distance
	Ashford International Rail Station	2.21 miles
	Ham Street Rail Station	3.17 miles
	Wye Rail Station	5.52 miles
	Appledore (Kent) Rail Station	6.05 miles
	Pluckley Rail Station	6.46 miles
	Westenhanger Rail Station	7.02 miles
	Charing (Kent) Rail Station	7.67 miles
	Sandling Rail Station	8.27 miles
	Bus Stops	Approx Distance
	Bryony Drive	0.31 miles
	Wood Lane	0.31 miles
	Acorn Close	0.43 miles
	Bishopswood	0.44 miles
	Saw Lodge Field	0.57 miles
	Reed Crescent	0.61 miles
	Primrose Drive	0.7 miles
	Cricket Pavilion	0.75 miles
	Coach Stops	Approx Distance
	Willesborough (Ashford Kt): Hythe Rd. Coach Stop	2.36 miles
	Ashford (Kent): Town Centre Coach Stops	2.63 miles
	Sellindge (Kent): Ashford Rd Coach Stop	5.62 miles
	Newingreen (Kent): Ashford Rd Coach Stop	7.03 miles
	Hythe (Kent) Coach Stop	9.17 miles
	Seabrook (Kent): Seabrook Rd Coach Stop	10.82 miles
	Sandgate: High Street Coach Stop	11.83 miles
	Folkestone: Bouverie Square Bus Station	13.12 miles

Disclaimer: The information represented in this section has been sourced from the Department of Transport's Open Data and is based on the property's postcode. It is recommended that this information is independently verified.



Gould Harrison 1 Middle Row, High Street, Ashford, TN24 8SQ **01233 660077**



GOULD
HARRISON

Everything you want
to know about
local schools

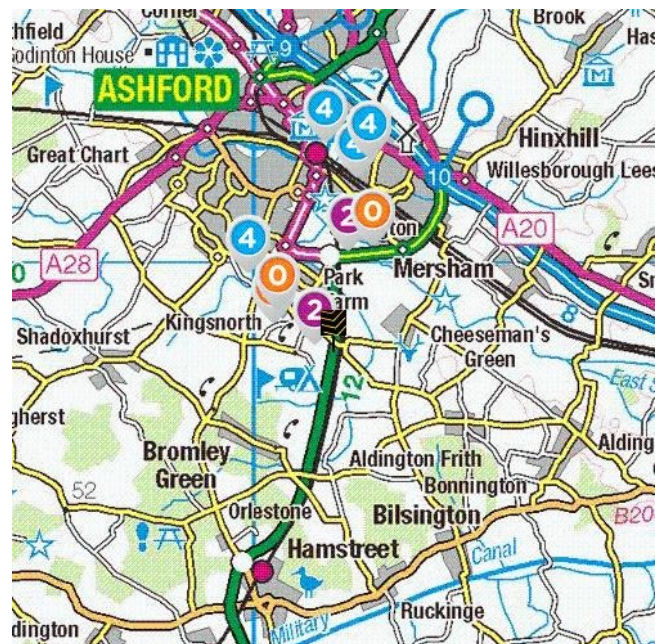
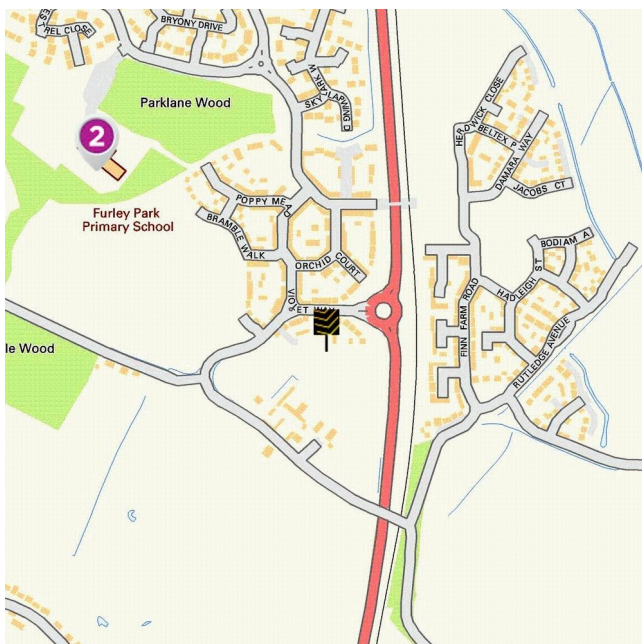


How are **local schools** performing?

If schools are important to you, then this section sets out the published Key Performance Indicators for schools near to your prospective new home. Key Performance Indicators look primarily at how well pupils perform in their tests and examinations, as well as some other measures like attendance.

If you want to know more about a particular school or college, you can also visit the Ofsted website <http://www.ofsted.gov.uk/inspection-reports/find-inspection-report>

Local Schools



The next page shows tables and charts divided into Key Stages and a list of respective schools local to **Violet Way**. There are four main age-related Key Stages defined as:



Special schools are marked with this icon


Key Stage	Definition
Key Stage 0	Marker / indicator - no legal definition
Key Stage 1	Fits broadly with the first stage of education, i.e. ages 5-7.
Key Stage 2	Fits the later stage of primary education, often known as junior schools, i.e. ages 8-11. This takes pupils up to the standardised break at age 11 after which pupils generally change schools and transfer to secondary education.
Key Stage 3	Secondary education split between key stages 3 and 4, with key stage 3 covering ages 11-13.
Key Stage 4	Key Stage 4 (ages 14-16) covers the two year period of study for GCSE level examinations.
Key Stage 5	Beyond key stage 4 is 16+ or Sixth Form provision, sometimes unofficially referred to as Key Stage 5.

	Key Stage 0 - Name and Address	Approx Distance
	Name: Yellow Elephant Play Nursery Address: Kingsnorth, ASHFORD, Kent, TN23 3EF	0.85 miles
	Name: Little Acorns Pre-school Address: Kings North Recreation Centre, ASHFORD, Kent, TN23 3NZ	0.9 miles
	Name: Jellybeans Pre School Day Nursery Address: Field View, ASHFORD, Kent, TN23 3NZ	0.9 miles
	Name: Canterbury House Nursery Address: 59-61 Canterbury Road, ASHFORD, Kent, TN24 0BH	1.46 miles

Disclaimer: The information represented in this section has been sourced from Experian and is based on the property's postcode.



Gould Harrison 1 Middle Row, High Street, Ashford, TN24 8SQ **01233 660077**

	Key Stage 2 - Information	Approx Distance
	Name: Furley Park Primary Academy Address: Reed Crescent, Ashford, TN23 3PA Contact Number: 0123 3501732 Age Range: 4-11 yrs Local Education Authority: Kent Religious Character: Does not apply	0.29 miles
	Name: Kingsnorth Church of England Primary School Address: Church Hill, Ashford, TN23 3EF Contact Number: 0123 3622673 Age Range: 4-11 yrs Local Education Authority: Kent Religious Character: Church of England	0.85 miles
	Name: East Stour Primary School Address: Earlsworth Road, Ashford, TN24 0DW Contact Number: 0123 3630820 Age Range: 3-11 yrs Local Education Authority: Kent Religious Character: Does not apply	1.32 miles
	Name: The John Wallis Church of England Academy Address: Millbank Road, Ashford, TN23 3HG Contact Number: 0123 3623465 Age Range: 3-19 yrs Local Education Authority: Kent Religious Character: Church of England	1.47 miles

Disclaimer: The information represented in this section has been sourced from the Department of Education's 2017 results data set and is based on the property's postcode.



Gould Harrison 1 Middle Row, High Street, Ashford, TN24 8SQ **01233 660077**


Reading, Writing and Maths

	Name	Expected	Higher
	Furley Park Primary Academy	57.0 %	5.0 %
	Kingsnorth Church of England Primary School	69.0 %	5.0 %
	East Stour Primary School	48.0 %	0.0 %
	The John Wallis Church of England Academy	58.0 %	2.0 %
	Kent	59.0 %	6.0 %
	National	53.0 %	5.0 %

Primary Progress Measures

As well as actual pupil performance in tests and exams an important Key Performance Indicator is that of progress measures that compare the actual achievements of other pupils nationally with similar prior attainment. Any increase in attainment achieved by each pupil will be reflected in the schools progress scores. They are fairer to schools in challenging circumstances, as they recognise a school that is doing a good job with an intake with poor prior attainment.

Progress Measures for 2017

	Name	Progress Measures 2017		
	Furley Park Primary Academy	Maths PM -1.6 Lower -3.0 Upper -0.2	Reading PM 0.4 Lower 2.0 Upper N/A	Writing PM 0.4 Lower -1.1 Upper 1.9
	Kingsnorth Church of England Primary School	Maths PM -0.6 Lower -2.1 Upper 0.9	Reading PM -1.5 Lower 0.1 Upper N/A	Writing PM 0.7 Lower -0.9 Upper 2.3
	East Stour Primary School	Maths PM 2.7 Lower 1.0 Upper 4.4	Reading PM 1.4 Lower 3.3 Upper N/A	Writing PM 1.3 Lower -0.5 Upper 3.1
	The John Wallis Church of England Academy	Maths PM 2.1 Lower 0.2 Upper 4.0	Reading PM -0.7 Lower 1.4 Upper N/A	Writing PM 1.2 Lower -0.8 Upper 3.2

Disclaimer: The information represented in this section has been sourced from the Department of Education's 2017 results data set and is based on the property's postcode.




	Key Stage 4 - Information	Approx Distance
4	Name: The John Wallis Church of England Academy Address: Millbank Road, Ashford, TN23 3HG Contact Number: 0123 3623465 Age Range: 3-19 yrs Local Education Authority: Kent Religious Character: Church of England	1.47 miles
	Name: The North School Address: Essella Road, Ashford, TN24 8AL Contact Number: 0123 3614600 Age Range: 11-19 yrs Local Education Authority: Kent Religious Character: Does not apply	2.22 miles
	Name: The Norton Knatchbull School Address: Hythe Road, Ashford, TN24 0QJ Contact Number: 0123 3620045 Age Range: 11-18 yrs Local Education Authority: Kent Religious Character: None Admission Policy: Selective	2.47 miles
	Name: Ashford School Address: East Hill, Ashford, TN24 8PB Contact Number: 0123 3625171 Age Range: 0-18 yrs Local Education Authority: Kent Religious Character: Christian Admission Policy: Not applicable	2.62 miles

Disclaimer: The information represented in this section has been sourced from the Department of Education's 2017 results data set and is based on the property's postcode.




Percentage of pupils achieving 5+ A*-C/9-4 or equivalents including 9-4 in both English and mathematics GCSEs

	Name	2017	2016	2015	2014
	The John Wallis Church of England Academy	38.0 %	34.0 %	41.0 %	48.0 %
	The North School	45.0 %	44.0 %	24.0 %	36.0 %
	The Norton Knatchbull School	96.0 %	97.0 %	95.0 %	93.0 %
	Ashford School	0.0 %	0.0 %	0.0 %	0.0 %
	Kent	59.9 %	59.0 %	57.4 %	58.1 %
	National	56.6 %	53.5 %	53.8 %	53.4 %

Disclaimer: The information represented in this section has been sourced from the Department of Education's 2017 results data set and is based on the property's postcode.


Average number of GCSE entries per pupil

	Name	Number
	The John Wallis Church of England Academy	8.7
	The North School	9.3
	The Norton Knatchbull School	9.7
	Ashford School	6.0
	Kent	8.5
	National	8.2

Disclaimer: The information represented in this section has been sourced from the Department of Education's 2017 results data set and is based on the property's postcode.



Gould Harrison 1 Middle Row, High Street, Ashford, TN24 8SQ **01233 660077**

	Key Stage 5 - Information	Approx Distance
	Name: The John Wallis Church of England Academy Address: Millbank Road, Ashford, TN23 3HG Contact Number: 0123 3623465 Age Range: 3-19 yrs Local Education Authority: Kent Religious Character: Church of England	1.47 miles
	Name: The North School Address: Essella Road, Ashford, TN24 8AL Contact Number: 0123 3614600 Age Range: 11-19 yrs Local Education Authority: Kent Religious Character: Does not apply	2.22 miles
	Name: The North School Address: Essella Road, Ashford, TN24 8AL Contact Number: 0123 3614600 Age Range: 11-19 yrs Local Education Authority: Kent Religious Character: Does not apply	2.22 miles
	Name: The Norton Knatchbull School Address: Hythe Road, Ashford, TN24 0QJ Contact Number: 0123 3620045 Age Range: 11-18 yrs Local Education Authority: Kent Religious Character: None Admission Policy: Selective	2.47 miles

Disclaimer: The information represented in this section has been sourced from the Department of Education's 2017 results data set and is based on the property's postcode.



Gould Harrison 1 Middle Row, High Street, Ashford, TN24 8SQ **01233 660077**

Percentage of A level students achieving at least three levels at grades AAB or better, at least two of which are in facilitating subjects

	Name	%
	The John Wallis Church of England Academy	0.0 %
	The North School	N/A
	The North School	0.0 %
	The Norton Knatchbull School	9.9 %
	Kent	15.3 %
	National	17.0 %

Disclaimer: The information represented in this section has been sourced from the Department of Education's 2017 results data set and is based on the property's postcode.

As well as actual pupil performance in tests and exams, an important Key Performance Indicator is that of Value Added. When pupils start a school, they all have varying levels of ability and social advantage. A school's Value Added score measures how much progress they have made from the beginning to the end of their compulsory secondary education (i.e. between the end of Key Stage 2 and the end of Key Stage 4). It is a quick measurement of the effect of a school on its pupils.

	Name	Value Added
	The John Wallis Church of England Academy	-0.3
	The North School	N/A
	The North School	0.4
	The Norton Knatchbull School	0.0



Gould Harrison 1 Middle Row, High Street, Ashford, TN24 8SQ 01233 660077



GOULD
HARRISON

Everything you want
to know about
local health services



How local are the health services?


We all want good access to local health facilities, wherever we live. To see how well **Violet Way** is served, we have set out below the exact locations of hospitals, Accident & Emergency centres, GPs, pharmacies, dentists, out-of-hours medical care and walk-in clinics. Where it's available, you will find more detailed information, including the names of practitioners and their contact details.

	Hospitals	Approx Distance
	William Harvey Hospital (ashford), Kennington Road, Ashford, Kent, TN24 0LZ	2.63 miles
	A&E	Approx Distance
	William Harvey Hospital (ashford), Kennington Road, Ashford, Kent, TN24 0LZ	2.63 miles
	Walk-in Clinics	Approx Distance
	Kingsnorth Medical Practice, Ashford Road, Kingsnorth, Ashford Kent, TN23 3ED	1.01 miles

Disclaimer: The information represented in this section has been sourced from the Department of Health's Open Data and is based on the property's postcode.

	GPs	Approx Distance
	KINGSNORTH MEDICAL PRACTICE, KINGSNORTH MEDICAL PRACT., KENT, TN23 3ED	1.01 miles
	ST STEPHENS HEALTH CENTRE, ST STEPHENS HEALTH CENTRE, KENT, TN23 5AQ	1.78 miles
	MUSGROVE PARK MEDICAL CENTRE, MUSGROVE PARK MEDICAL CTR, KENT, TN23 7SP	1.8 miles
	SINGLETON SURGERY, THE SURGERY, KENT, TN23 5SU	1.9 miles

Disclaimer: The information represented in this section has been sourced from the Department of Health's Open Data and is based on the property's postcode.

	Dental Surgeons	Approx Distance
	Beaconsfield Dental Practice, St Stephens Health Centre, ASHFORD, Kent, TN23 5AQ	1.78 miles
	Oradent, 169 Beaver Road, ASHFORD, Kent, TN23 7SG	1.86 miles
	Mp Jones, Romney House, ASHFORD, Kent, TN24 0RW	2.3 miles
	Sunnyside Dental Practice, Elwick Road, ASHFORD, Kent, TN23 1NN	2.36 miles
	Leafield Dental Surgery, Church Road, ASHFORD, Kent, TN23 1RD	2.4 miles

Disclaimer: The information represented in this section has been sourced from Experian and is based on the property's postcode.



Gould Harrison 1 Middle Row, High Street, Ashford, TN24 8SQ **01233 660077**





GOULD
HARRISON

Everything you want
to know about
local amenities



What about **local amenities**?

There are a number of local amenities on offer in the area around **Violet Way**. The tables below give the addresses of local shops, restaurants, pubs, gyms and even golf clubs.

	Local Grocers and Convenience Stores	Approx Distance
	Stanhope Minimarket, 192 Speldhurst Close, ASHFORD, Kent, TN23 5TS	1.72 miles
	One Stop Community Stores Ltd, 39-41 Court Wurtin Beaver Lane, ASHFORD, Kent, TN23 5NH	1.81 miles
	Costcutter, 101-103 Beaver Lane, ASHFORD, Kent, TN23 5NU	1.95 miles
	M & S Latestop, 90 Hunter Avenue, ASHFORD, Kent, TN24 0HG	2.07 miles
	Costcutter, Brookfield Road, ASHFORD, Kent, TN23 4ES	2.13 miles
	Supermarkets	Approx Distance
	Tesco Superstore, Moatfield Meadow, ASHFORD, Kent, TN23 3LU	0.98 miles
	The Co-operative Food, 83 Hunter Avenue, ASHFORD, Kent, TN24 0HG	2.07 miles
	Tesco Extra, Hythe Road, ASHFORD, Kent, TN24 0YE	2.31 miles
	Tesco Stores, Mace Lane, ASHFORD, Kent, TN24 8DN	2.39 miles
	Waitrose, Repton Park, ASHFORD, Kent, TN23 3RT	3.16 miles

Disclaimer: The information represented in this section has been sourced from Experian and is based on the property/s postcode.

	Nightclubs	Approx Distance
	Club Horizon, 48 Ferry Road, RYE, East Sussex, TN31 7DN	12.85 miles
	Club Chemistry, 15 Station Road East, CANTERBURY, Kent, CT1 2RB	14.11 miles
	Steinbeck and Shaw, St George's Place, CANTERBURY, Kent, CT1 2JT	14.48 miles
	Coffee Romba, Gabriels Hill, MAIDSTONE, Kent, ME15 6JJ	18.94 miles
	Lockmeadow Entertainment Centre, Barker Road, MAIDSTONE, Kent, ME16 8SF	19.03 miles
	Pubs / Bars / Inns	Approx Distance
	The Queens Head, Ashford Road, ASHFORD, Kent, TN23 3ED	1.01 miles
	The French Connection, Hall Avenue, ASHFORD, Kent, TN24 0GA	1.37 miles
	The Albion, 2 Albion Place, ASHFORD, Kent, TN24 0BU	1.68 miles
	Riverside Inn, Torrington Road, ASHFORD, Kent, TN23 7TG	1.91 miles
	The Locomotive, 65-67 Beaver Road, ASHFORD, Kent, TN23 7SF	1.93 miles
	Wine Bars	Approx Distance
	Ampersand Design Cafe, 46 Tontine Street, FOLKESTONE, Kent, CT20 1JU	13.43 miles
	Lime's Lounge, 13 Rosemary Lane, CANTERBURY, Kent, CT1 2PN	14.22 miles
	Alberry's Wine Bar, 38 St Margarets Street, CANTERBURY, Kent, CT1 2TY	14.36 miles
	Bramley's, 15 Orange Street, CANTERBURY, Kent, CT1 2JA	14.55 miles
	Deco 5, 15-17 Oxford Street, WHITSTABLE, Kent, CT5 1DB	18.01 miles
	Restaurants	Approx Distance
	Mcdonald's Restaurants Ltd, The Parade, ASHFORD, Kent, TN24 0HT	1.29 miles
	Table Table, French Connection Hall Avenue, ASHFORD, Kent, TN24 0GN	1.4 miles
	Mcdonald's Restaurants, Kimberley Way, ASHFORD, Kent, TN24 0SD	1.75 miles
	Wagamama, Ashford Designer Outlet, ASHFORD, Kent, TN24 0SD	1.75 miles
	Pizza Express, Unit 85-86, ASHFORD, Kent, TN24 0SD	1.75 miles
	Golf Club / Courses / Professionals	Approx Distance
	Great Chart Golf & Leisure, Bridge Farm, ASHFORD, Kent, TN23 3BW	4.16 miles
	Ashford Golf Club, Sandyhurst Lane, Ashford, Kent, TN25 4NT	4.26 miles
	Tenterden Golf Club, Woodchurch Road, TENTERDEN, Kent, TN30 7DR	7.83 miles
	Etchinghill Golf, Canterbury Road, FOLKESTONE, Kent, CT18 8FA	9.28 miles
	Little Stone Warren Golf Club, St Andrew's Road, NEW ROMNEY, Kent, TN28 8RB	9.51 miles

Disclaimer: The information represented in this section has been sourced from Experian and is based on the property's postcode.

**GOULD
HARRISON**

	Places of Worship	Approx Distance
	Highfield Community Church, 272 Kingsnorth Road, ASHFORD, Kent, TN23 6LU	1.4 miles
	The King Of Glory Christian Assembly, Kingsnorth Industrial Estate, ASHFORD, Kent, TN23 6LN	1.46 miles
	The Kingdom Hall Of Jehovah's Witnesses, Hamstreet Road, ASHFORD, Kent, TN26 1NL	1.61 miles
	Christ Church C Of E Church, Beaver Road, ASHFORD, Kent, TN23 7SR	1.93 miles
	St Simon Stock, Brookfield Road, ASHFORD, Kent, TN23 4EU	2.04 miles
	Banks / Financial Institutions	Approx Distance
	The Co-operative Bank, 21 Bank Street, ASHFORD, Kent, TN23 1DG	2.53 miles
	Tsb, 17 Bank Street, ASHFORD, Kent, TN23 1DF	2.54 miles
	Hsbc Bank Plc, 39 High Street, ASHFORD, Kent, TN24 8TG	2.57 miles
	Lloyds Bank, 81 High Street, ASHFORD, Kent, TN24 8SS	2.6 miles
	Natwest, 20 High Street, ASHFORD, Kent, TN24 8SH	2.6 miles
	DIY Stores	Approx Distance
	Dad, Unit 12-15, ASHFORD, Kent, TN23 6LL	1.5 miles
	Homebase Ltd, Unit 2, ASHFORD, Kent, TN24 0SG	1.68 miles
	Wickes Building Supplies Ltd, Foster Road, ASHFORD, Kent, TN24 0SH	1.75 miles
	B & Q Plc, Norman Road, ASHFORD, Kent, TN23 7DG	1.78 miles
	Hinges & Brackets, 107 Beaver Road, ASHFORD, Kent, TN23 7SG	1.86 miles
	Hotels	Approx Distance
	Holiday Inn, Canterbury Road, ASHFORD, Kent, TN24 8QQ	3.16 miles
	Ashford International Hotel, Simone Weil Avenue, ASHFORD, Kent, TN24 8UX	3.23 miles
	Travelodge, Eureka Leisure Park, ASHFORD, Kent, TN25 4BN	3.44 miles
	The Conningbrook Hotel - Shepherd Neame Pubs, Canterbury Road, ASHFORD, Kent, TN24 9QR	3.85 miles
	Premier Inn, Maidstone Road, ASHFORD, Kent, TN26 1AP	5.69 miles
	Theatres / Concert Halls	Approx Distance
	Fhods, The Tower Theatre, FOLKESTONE, Kent, CT20 3HL	11.33 miles
	Arden Theatre, Leslie Smith Drive, FAVERSHAM, Kent, ME13 8PW	14.05 miles
	The Marlowe Theatre, The Friars, Canterbury, Kent, CT1 2AS	14.55 miles
	Playhouse Theatre, 104 High Street, WHITSTABLE, Kent, CT5 1AZ	18.13 miles
	Haslet Theatre, Earl Street, MAIDSTONE, Kent, ME14 1PL	19.09 miles

Disclaimer: The information represented in this section has been sourced from Experian and is based on the property's postcode.



	Cinemas	Approx Distance
	Cineworld, Eureka Leisure Park, ASHFORD, Kent, TN25 4BN	3.44 miles
	Kino Digital, Lion Street, RYE, East Sussex, TN31 7LB	12.78 miles
	The Silver Screen Cinema, The Town Hall, FOLKESTONE, Kent, CT20 1DY	13.3 miles
	The Royal Cinema, 9 Market Place, FAVERSHAM, Kent, ME13 7AG	14.11 miles
	Odeon Cinemas Ltd, 45 St Georges Place, CANTERBURY, Kent, CT1 1UP	14.45 miles
	Leisure Centres	Approx Distance
	Kingsnorth Recreation Centre, Field View, ASHFORD, Kent, TN23 3NZ	0.9 miles
	Ashford International Sports & Social Club Ltd, 181 Beaver Road, ASHFORD, Kent, TN23 7SG	1.86 miles
	The Stour Centre, Station Approach, ASHFORD, Kent, TN23 1ET	2.33 miles
	Tenterden Leisure Centre Trust, Recreation Ground Road, TENTERDEN, Kent, TN30 6RA	8.72 miles
	Freedom Leisure, The Grove, RYE, East Sussex, TN31 7ND	12.57 miles
	Newsagents	Approx Distance
	Dog World, Williamson House, ASHFORD, Kent, TN23 6LW	1.53 miles
	South Willesborough Newsagents, 63 Gladstone Road, ASHFORD, Kent, TN24 0BZ	1.57 miles
	Mccolls, 2 Stanhope Court, ASHFORD, Kent, TN23 5EW	1.69 miles
	Martins, Brookfield Post Office, ASHFORD, Kent, TN23 5ER	2.22 miles
	Raj's Newsagents Ltd, 79 Hythe Road, ASHFORD, Kent, TN24 8PH	2.5 miles
	Post Offices	Approx Distance
	Kingsnorth Road Sub Post Office, Kingsnorth Road, ASHFORD, Kent, TN23 6HZ	1.64 miles
	Post Office Ltd, 2 Stanhope Court, ASHFORD, Kent, TN23 5EW	1.69 miles
	Newtown Stores & Post Office, 20 Newtown Green, ASHFORD, Kent, TN24 0PE	1.77 miles
	Stubbs Cross Post Office, 3 Tally House Road, ASHFORD, Kent, TN26 1HJ	1.95 miles
	Willesborough Post Office, 65 Church Road, ASHFORD, Kent, TN24 0JZ	2.12 miles

Disclaimer: The information represented in this section has been sourced from Experian and is based on the property's postcode.



Gould Harrison 1 Middle Row, High Street, Ashford, TN24 8SQ **01233 660077**



GOULD
HARRISON

Everything you want
to know about
local policing



Understanding who polices your neighbourhood

When you move to a new area, you want to know the arrangements for local community policing. See below for essential information about police services near to **Violet Way**. We have included location and contact details for the police station and wherever possible, details of police officers assigned to the area.

Your policing neighbourhood

The name of your policing neighbourhood is **Ashford - Park Farm South** and it has a population of **2334**.

Park Farm South ward is an urban area with more than 1,000 households.

Your Local Policing Team			
Name	Rank	Tel No.	E-mail
Jasmine Bloomfield	Sergeant	101	
Gavin Hart	Sergeant	101	
Kim Cameron	Sergeant	101	
Anne MARTIN	PCSO	101	

Disclaimer: The information represented in this section has been sourced from data.police.uk.

Locations of Interest

Ashford Police Station
station
Tufton Street, Ashford

9am - 5pm Monday to Saturday (excluding bank holidays)

Disclaimer: The information represented in this section has been sourced from data.police.uk.



Gould Harrison 1 Middle Row, High Street, Ashford, TN24 8SQ **01233 660077**

GOULD
HARRISON

