



Everything you need to know about:

Faversham Road,  
Ashford,  
Kent, TN25 4PQ





Introduction



The Property



Property Prices



Local Authority



Transport Links

Education



Health



Local Amenities



Local Policing



Census







### An invaluable insight into **your new home**

This Location Information brochure offers an informed overview of **Faversham Road** as a potential new home, along with essential material about its surrounding area and its local community. It provides a valuable insight for any prospective owner or tenant.

We wanted to provide you with information that you can absorb quickly, so we have presented it as visually as possible, making use of maps, icons, tables, graphs and charts. Overall, the brochure contains information about:

- **The Property** - including property details, floor plans, room details, photographs and Energy Performance Certificate.
- **Transport** - including locations of bus and coach stops, railway stations and ferry ports.
- **Health** - including locations, contact details and organisational information on the nearest GPs, pharmacies, hospitals and dentists.
- **Local Policing** - including locations, contact details and information about local community policing and the nearest police station, as well as police officers assigned to the area.
- **Education** - including locations of infant, primary and secondary schools and Key Performance Indicators (KPIs) for each key stage.
- **Local Amenities** - including locations of local services and facilities - everything from convenience stores to leisure centres, golf courses, theatres and DIY centres.
- **Census** - We have given a breakdown of the local community's age, employment and educational statistics.







FAVERSHAM ROAD, ASHFORD £495,000



x4  
Bedrooms

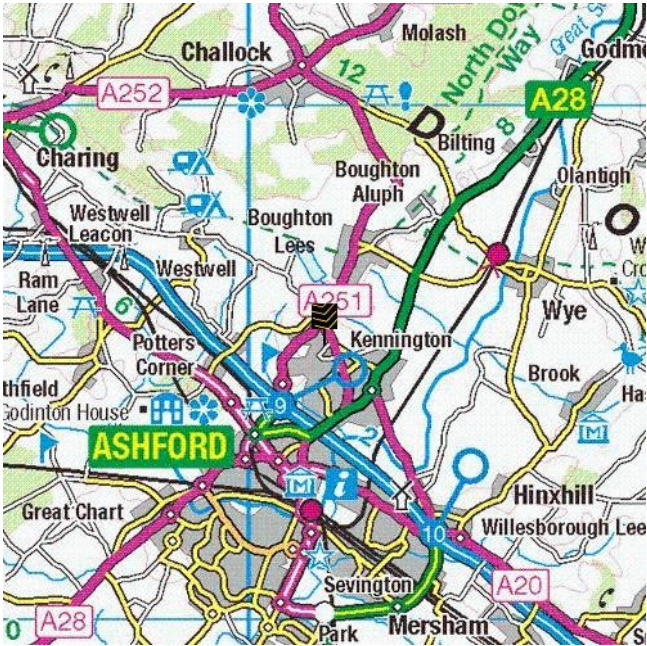
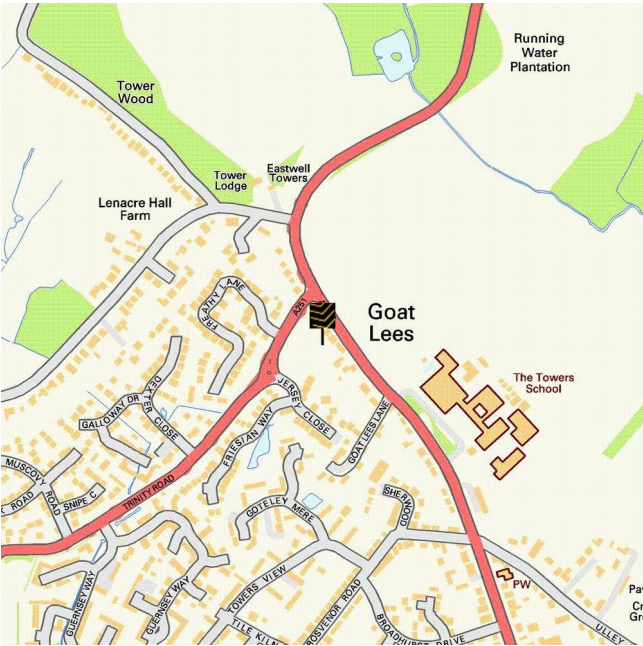


x2  
Living Rooms



x2  
Bathrooms

Where you are













A well presented and spacious detached family home in the popular Kennington area.

The pleasantly appointed accommodation comprises an inviting entrance hall, sitting room with open fire, dining room, kitchen, utility, breakfast room, cloakroom, conservatory. To the first floor are four double bedrooms, large bathroom and separate shower room/WC.

The rear garden enjoys an open aspect with the property also benefitting from gas fired central heating, double glazing, garage and driveway.

- **Composite Casement Door through to:** -
- **Front Entrance Porch** - Parquet flooring, double glazed leaded light effect window to front, double glazed window to side, downlighters, coved ceiling, radiator with ornate cover.  
**2.21m x 1.88m (7'3 x 6'2)**
- **Sitting Room** - Dual aspect double glazed windows, open fireplace with ornate surround, French doors to conservatory, TV aerial point, radiator.  
**6.20m x 3.58m (20'4 x 11'9)**
- **Conservatory** - With under floor heating, double glazed french doors to rear and casement door to side.  
**3.78m x 6.68m (12'5 x 21'11)**
- **Inner Lobby** -
- **Reception Room** - Double glazed window to front, radiator, feature fireplace with tiled hearth, picture rail.  
**3.33m x 3.78m (10'11 x 12'5)**
- **Breakfast Area** - Laminate floor covering, double glazed window opening into the conservatory, under stairs storage.  
**3.35m x 2.54m (11'0 x 8'4)**
- **Kitchen** - Double glazed window to front, fitted wall and base units with stainless steel 1½ bowl sink with mixer tap and drainer unit, localised tiling, plumbing and space for dishwasher, low level electric double oven, four ring gas hob with extractor hood and lighting above.  
**3.12m x 3.51m (10'3 x 11'6)**
- **Utility Room** - Plumbing and space for white goods, double glazed window to rear.
- **Cloakroom** - Low level WC.
- **First Floor:** -
- **Landing** - Dual aspect double glazed windows, doors to:
- **Bedroom One** - Double glazed window to front, all the windows are fitted with shutters and blinds, radiator.  
**4.80m x 3.10m (15'9 x 10'2)**
- **Bedroom Two** - Double glazed window to front, radiator.  
**3.58m x 3.78m (11'9 x 12'5)**
- **Bedroom Three** - Double glazed window to rear, radiator, electric ceiling fan and lighting.  
**3.58m x 2.69m (11'9 x 8'10)**
- **Bedroom Four** - Double glazed window to rear, radiator.



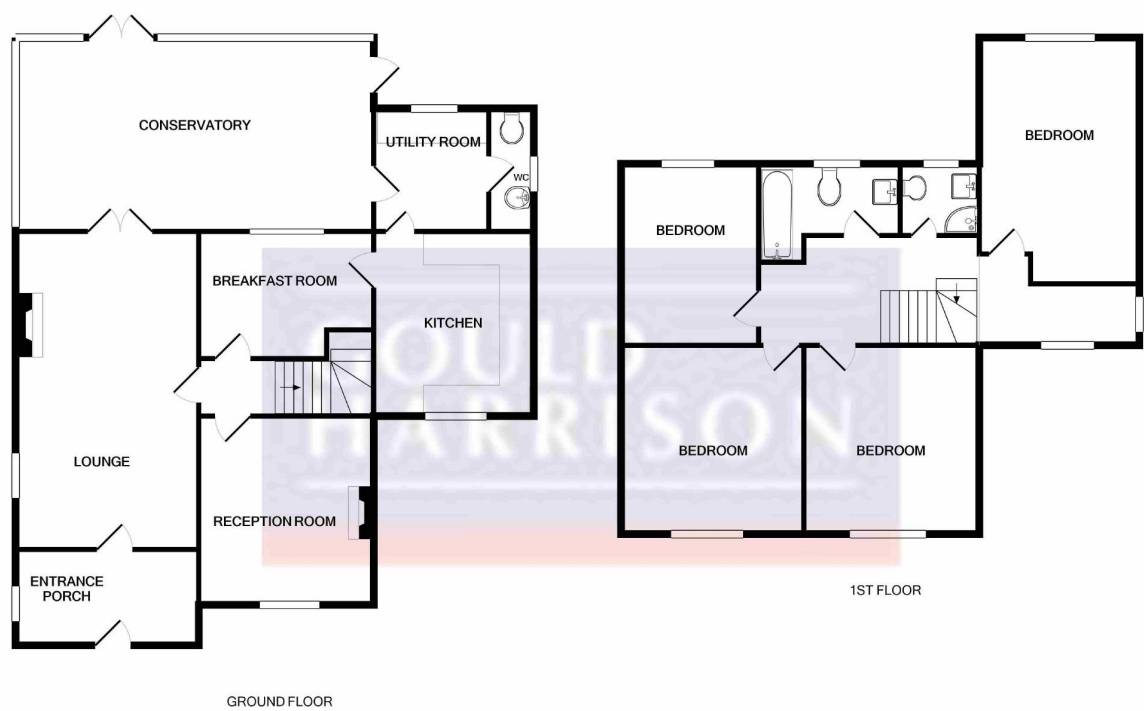
**3.12m x 3.96m (10'3 x 13'0)**

- **Bathroom/WC** - Double glazed window to rear, pedestal hand basin, low level WC, panelled bath with mains shower over, chrome heated towel rail, coved ceiling, extractor.  
**3.35m x 3.78m (11'0 x 12'5)**
- **Shower Room/WC** - Double glazed window to rear, raised shower cubicle housing mains shower, low level WC, pedestal hand basin, radiator, tiled wall finish, extractor.
- **Rear Garden** - Enjoying an open aspect, the rear garden is mainly laid to lawn with a generous paved patio seating area, panelled enclosed fencing and established herbaceous borders, outside lighting, cold water tap, side gated access.
- **Garage & Driveway** - Tarmac driveway leading to single brick built garage with up and over door.
- **Tenure** - Freehold.
- **Services** - All mains services connected.
- **Council Tax** - Ashford Borough Council Tax Band: E
- - You may download, store and use the material for your own personal use and research. You may not republish, retransmit, redistribute or otherwise make the material available to any party or make the same available on any website, online service or bulletin board of your own or of any other party or make the same available in hard copy or in any other media without the website owner's express prior written consent. The website owner's copyright must remain on all reproductions of material taken from this website.



**Gould Harrison** 1 Middle Row, High Street, Ashford, TN24 8SQ **01233 646411**





Whilst every attempt has been made to ensure the accuracy of the floor plan contained here, measurements of doors, windows, rooms and any other items are approximate and no responsibility is taken for any error, omission, or mis-statement. This plan is for illustrative purposes only and should be used as such by any prospective purchaser. The services, systems and appliances shown have not been tested and no guarantee as to their operability or efficiency can be given.  
Made with Metapix ©2020



**Gould Harrison 1 Middle Row, High Street, Ashford, TN24 8SQ 01233 646411**

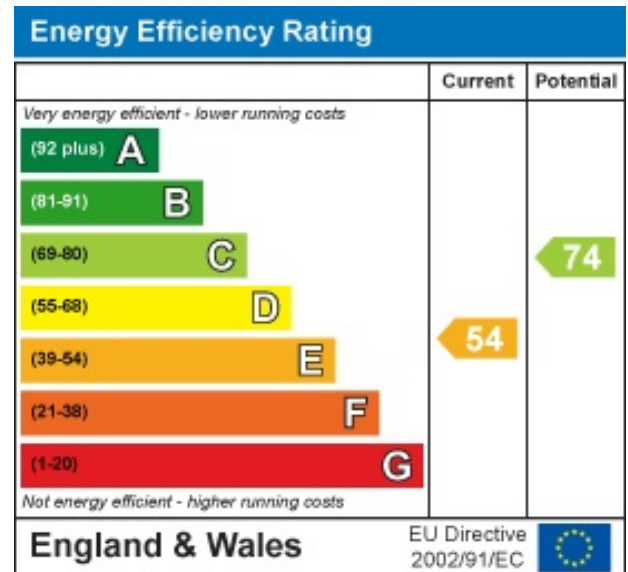
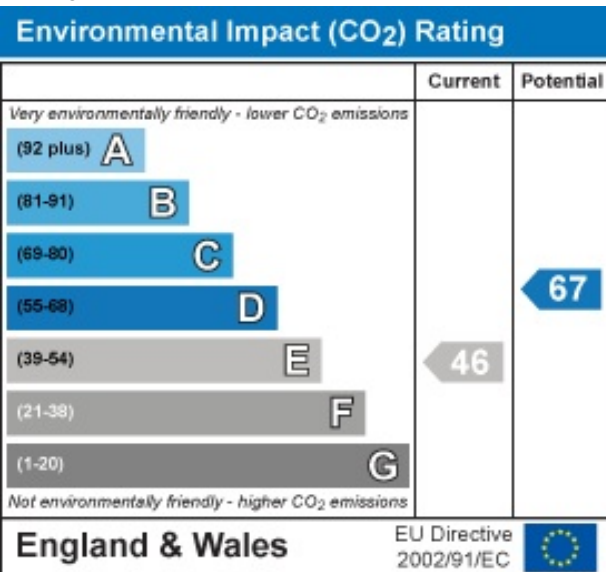
Below is the Energy Performance Certificate (EPC) for **Faversham Road**

Energy Performance Certificates illustrate the energy efficiency of homes on a scale from A to G. Those in Band A are the most efficient, and will usually have the lowest fuel bills.

The same scale is used to define the impact of a property on the environment. Higher rated homes will usually have less impact through carbon dioxide (CO<sub>2</sub>) emissions.

To put this in perspective, the average property in the UK is in band D or E for both ratings.

The Certificate also makes energy saving recommendations that may help reduce future energy bills. In some cases, these can be financed under the Government's Green Deal. In effect, Green Deal offers UK home-owners a loan, which is repaid through regular electricity bills. The main loan condition (the "Golden Rule") is that the amount saved each year on energy bills should be more than the cost of annual loan repayments. Note that the loan stays with the house when owners move on.



**Gould Harrison** 1 Middle Row, High Street, Ashford, TN24 8SQ **01233 646411**





**GOULD  
HARRISON**

Everything you want  
to know about  
local property prices



How does **Faversham Road** compare to the **county** and **national average**?

Whether you are selling, buying, letting or renting it is always useful to know the prices that local properties have recently sold for. The table below contains local, average and national sold prices for the period 1/7/2016 to 31/1/2017 for all types of property allowing you to get a sense of the current market conditions.

Post code / County / National	Detached	Semi-detached	Terraced	Flats/Maisonettes
TN25	£436697	£295763	£275908	£124594
Kent	£493329	£309045	£254112	£182678
National	£388720	£242324	£232459	£275086

Data produced by Land Registry © Crown copyright 2014.

This data covers the transactions received at Land Registry in the period 1/1/2010 to 31/1/2017. © Crown copyright 2014.

What prices have properties sold for in **Faversham Road**?

If you know the sold price of other properties in the same road, you will get a much better idea of how much your prospective new home could be worth. We have collated this information for you in the table below. It shows the address, sold price, and property type for all properties recently sold in **Faversham Road**.

Address	Type	Tenure	Price	DOT
HILLSIDE COTTAGES, 1, FAVERSHAM ROAD, ASHFORD, KENT, TN25 4HU	Terraced	Freehold	£255000	2015-10-02
HILLSIDE COTTAGES, 4, FAVERSHAM ROAD, ASHFORD, KENT, TN25 4HU	Terraced	Freehold	£320000	2015-08-19
CAPELLA, FAVERSHAM ROAD, ASHFORD, KENT, TN25 4PH	Detached	Freehold	£267500	2015-08-14
FOUR WYNDS, FAVERSHAM ROAD, ASHFORD, KENT, TN25 4PH	Detached	Freehold	£375000	2015-06-12
HILLSIDE COTTAGES, 2, FAVERSHAM ROAD, ASHFORD, KENT, TN25 4HU	Terraced	Freehold	£270000	2015-04-24
BEECHINS, FAVERSHAM ROAD, ASHFORD, KENT, TN25 4PQ	Detached	Freehold	£276000	2014-05-19
CARPENDERS, FAVERSHAM ROAD, ASHFORD, KENT, TN25 4PR	Detached	Freehold	£325000	2013-12-20
RUSKINS, FAVERSHAM ROAD, ASHFORD, KENT, TN25 4PH	Detached	Freehold	£270000	2013-12-05
RANWORTH, FAVERSHAM ROAD, ASHFORD, KENT, TN25 4PQ	Detached	Freehold	£335000	2013-08-09
OLD RECTORY COTTAGE, FAVERSHAM ROAD, ASHFORD, KENT, TN25 4HS	Semi-Detached	Freehold	£295000	2012-07-27

Data produced by Land Registry © Crown copyright 2014.

This data covers the transactions received at Land Registry in the period 1/1/2010 to 31/1/2017. © Crown copyright 2014.








GOULD  
HARRISON

Everything you want  
to know about  
local authorities





Get to know your local authorities


Local government directly affects quality of life, particularly when it comes to council tax, planning, waste disposal and the impact of local policies. You may want to investigate how this is likely to affect you if you decide to move. There are nearly 400 local authorities in England, with five different types of local government structure. These can be broadly divided into **single-tier** and **two-tier authorities**. Single-tier authorities are **Metropolitan Authorities**, **London Boroughs** and **Unitary** or **Shire Authorities**. Two-tier authorities have both a **County Council**, and a **District Council** or **City Council**. There are also around 10,000 parish and town councils, effectively creating an additional tier in some areas - mostly, but not exclusively, in rural areas. The National Association of Local Councils (NALC) represents and works on behalf of these community councils and is a useful contact point.

The local authority locations and contact details for **Faversham Road** are:

Shire / County / District	Website	Address	Contact details
Ashford Borough Council (Shire District)	<a href="http://www.ashford.gov.uk">http://www.ashford.gov.uk</a>	Tannery Lane, Ashford, Kent, TN23 1PL	t: 01233 637311 f: 01233 645654 e: <a href="mailto:enquiries@ashford.gov.uk">enquiries@ashford.gov.uk</a>
Kent County Council (Shire County)	<a href="http://www.kent.gov.uk">http://www.kent.gov.uk</a>	Maidstone, Kent, ME14 1XQ	t: 0845 8247247 f: 01622 759905 e: <a href="mailto:county.hall@kent.gov.uk">county.hall@kent.gov.uk</a>

**Disclaimer:** The information displayed above has been obtained using the property's postcode in proximity to its local authority. It is recommended that this information is independently verified.





Everything you want  
to know about  
transport links



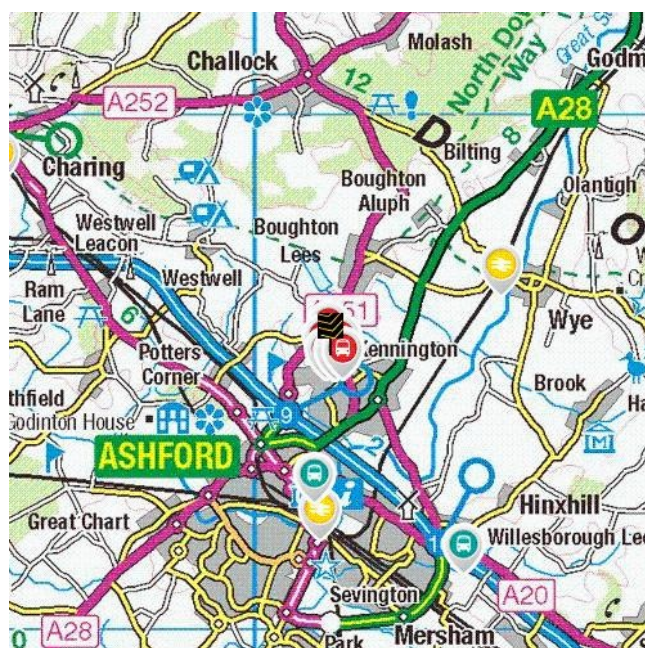




### Become familiar with **public transport links**

Being able to choose to travel by public transport is important for many reasons. It helps to reduce congestion, provides access to work and education, and facilitates use of health and leisure facilities. If you or your family members travel abroad, access to the nearest ferry terminals is also likely to be a significant factor in choosing a new property. Using the maps below, you can pinpoint the precise locations of transport links for **Faversham Road**. Tables for each type of transport indicate the property's distance from the nearest bus stops, railway stations, coach stops and ferry terminals (providing that these facilities are within the scale proximity of the maps.)

### Transport Links







	Airports	Approx Distance
	Lydd London Ashford Airport	15.41 miles
	London Southend Airport	28.21 miles
	Biggin Hill Airport	38.22 miles
	London City Airport	42.46 miles
	London Gatwick Airport	45.22 miles
	Ferry ports	Approx Distance
	Folkestone Eurotunnel Terminal	11.62 miles
	Dover Western Docks Ferry Terminal	19.22 miles
	Dover Eastern Docks Ferry Terminal	19.61 miles
	Ramsgate Ferry Terminal	25.31 miles
	Gravesend Pier	28.96 miles
	Tilbury Ferry Terminal	29.26 miles
	Burnham on Crouch Ferry Landing	31.13 miles
	Wallasea Island Ferry Landing	31.14 miles

**Disclaimer:** The information represented in this section has been sourced from the Department of Transport's Open Data and is based on the property's postcode. It is recommended that this information is independently verified.



**Gould Harrison** 1 Middle Row, High Street, Ashford, TN24 8SQ **01233 646411**

	Train Stations	Approx Distance
	Ashford International Rail Station	2.18 miles
	Wye Rail Station	2.19 miles
	Charing (Kent) Rail Station	4.54 miles
	Pluckley Rail Station	5.94 miles
	Chilham Rail Station	6.3 miles
	Ham Street Rail Station	7.46 miles
	Selling Rail Station	7.51 miles
	Chartham Rail Station	8.19 miles
	Bus Stops	Approx Distance
	Towers School	0.06 miles
	Eastwell Towers	0.07 miles
	Eastwell Towers	0.08 miles
	Jersey Close	0.12 miles
	Towers School	0.15 miles
	Towers View	0.24 miles
	Broadhurst Drive west end	0.26 miles
	The Rose	0.29 miles
	Coach Stops	Approx Distance
	Ashford (Kent): Town Centre Coach Stops	1.77 miles
	Willesborough (Ashford Kt): Hythe Rd. Coach Stop	3.06 miles
	Sellindge (Kent): Ashford Rd Coach Stop	7.45 miles
	Newingreen (Kent): Ashford Rd Coach Stop	9.1 miles
	Canterbury Bus Station	11.13 miles
	Hythe (Kent) Coach Stop	11.21 miles
	Canterbury: Park & Ride New Dover Rd Coach Stop	11.26 miles
	Canterbury: Kent Uni. Keynes Coll. Coach Stop	11.56 miles

**Disclaimer:** The information represented in this section has been sourced from the Department of Transport's Open Data and is based on the property's postcode. It is recommended that this information is independently verified.



**Gould Harrison** 1 Middle Row, High Street, Ashford, TN24 8SQ **01233 646411**





GOULD  
HARRISON

Everything you want  
to know about  
local schools



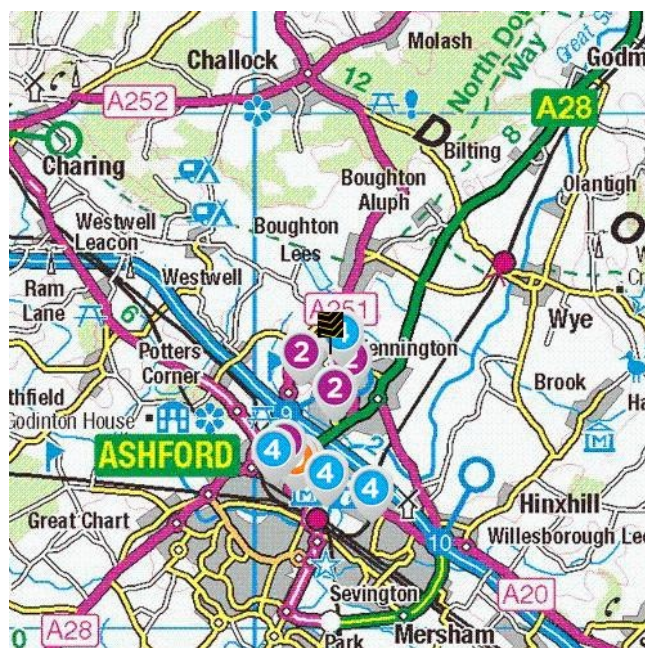
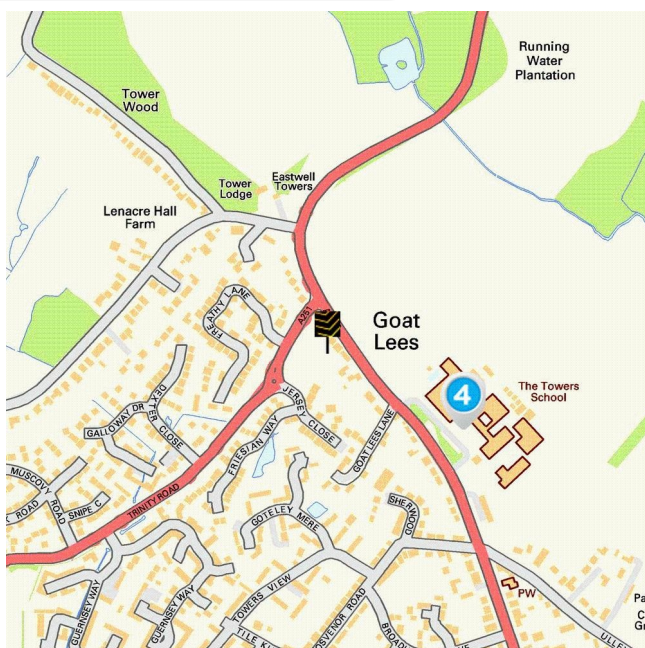


### How are **local schools** performing?

If schools are important to you, then this section sets out the published Key Performance Indicators for schools near to your prospective new home. Key Performance Indicators look primarily at how well pupils perform in their tests and examinations, as well as some other measures like attendance.

If you want to know more about a particular school or college, you can also visit the Ofsted website <http://www.ofsted.gov.uk/inspection-reports/find-inspection-report>

### Local Schools



The next page shows tables and charts divided into Key Stages and a list of respective schools local to **Faversham Road**. There are four main age-related Key Stages defined as:



Special schools are marked with this icon

Key Stage	Definition
Key Stage 0	Marker / indicator - no legal definition
Key Stage 1	Fits broadly with the first stage of education, i.e. ages 5-7.
Key Stage 2	Fits the later stage of primary education, often known as junior schools, i.e. ages 8-11. This takes pupils up to the standardised break at age 11 after which pupils generally change schools and transfer to secondary education.
Key Stage 3	Secondary education split between key stages 3 and 4, with key stage 3 covering ages 11-13.
Key Stage 4	Key Stage 4 (ages 14-16) covers the two year period of study for GCSE level examinations.
Key Stage 5	Beyond key stage 4 is 16+ or Sixth Form provision, sometimes unofficially referred to as Key Stage 5.


	Key Stage 0 - Name and Address	Approx Distance
	<b>Name:</b> Towers Tiny Tots <b>Address:</b> Faversham Road, ASHFORD, Kent, TN24 9AL	0.15 miles
	<b>Name:</b> Sure Start Childrens Centre <b>Address:</b> Belmont Road, ASHFORD, Kent, TN24 9LS	0.74 miles
	<b>Name:</b> Ashford Play Nursery School <b>Address:</b> Wall Road, ASHFORD, Kent, TN24 8NZ	1.6 miles
	<b>Name:</b> Ashford Play Nursery <b>Address:</b> 43 Albert Road, ASHFORD, Kent, TN24 8NU	1.63 miles

**Disclaimer:** The information represented in this section has been sourced from Experian and is based on the property's postcode.



**Gould Harrison** 1 Middle Row, High Street, Ashford, TN24 8SQ **01233 646411**




	Key Stage 2 - Information	Approx Distance
	<b>Name:</b> Kennington Church of England Academy <b>Address:</b> Upper Vicarage Road, Ashford, TN24 9AG <b>Contact Number:</b> 0123 3623744 <b>Age Range:</b> 7-11 yrs <b>Local Education Authority:</b> Kent <b>Religious Character:</b> Church of England	0.45 miles
	<b>Name:</b> Goat Lees Primary School <b>Address:</b> Hurst Road, Ashford, TN24 9RR <b>Contact Number:</b> 0123 3630201 <b>Age Range:</b> 4-11 yrs <b>Local Education Authority:</b> Kent <b>Religious Character:</b> None	0.46 miles
	<b>Name:</b> Phoenix Community Primary School <b>Address:</b> Belmont Road, Ashford, TN24 9LS <b>Contact Number:</b> 0123 3622510 <b>Age Range:</b> 4-11 yrs <b>Local Education Authority:</b> Kent <b>Religious Character:</b> Does not apply	0.74 miles
	<b>Name:</b> St Teresa's Catholic Primary School - Ashford <b>Address:</b> Quantock Drive, Ashford, TN24 8QN <b>Contact Number:</b> 0123 3622797 <b>Age Range:</b> 5-11 yrs <b>Local Education Authority:</b> Kent <b>Religious Character:</b> Roman Catholic	1.5 miles

**Disclaimer:** The information represented in this section has been sourced from the Department of Education's 2017 results data set and is based on the property's postcode.



**Gould Harrison** 1 Middle Row, High Street, Ashford, TN24 8SQ **01233 646411**


## Reading, Writing and Maths

	Name	Expected	Higher
	Kennington Church of England Academy	61.0 %	5.0 %
	Goat Lees Primary School	67.0 %	13.0 %
	Phoenix Community Primary School	50.0 %	3.0 %
	St Teresa's Catholic Primary School - Ashford	58.0 %	6.0 %
	<b>Kent</b>	<b>59.0 %</b>	<b>6.0 %</b>
	<b>National</b>	<b>53.0 %</b>	<b>5.0 %</b>

## Primary Progress Measures


As well as actual pupil performance in tests and exams an important Key Performance Indicator is that of progress measures that compare the actual achievements of other pupils nationally with similar prior attainment. Any increase in attainment achieved by each pupil will be reflected in the schools progress scores. They are fairer to schools in challenging circumstances, as they recognise a school that is doing a good job with an intake with poor prior attainment.

## Progress Measures for 2017

	Name	Progress Measures 2017		
	Kennington Church of England Academy	<b>Maths</b> PM -3.0 Lower -4.3 Upper -1.7	<b>Reading</b> PM -2.3 Lower -0.9 Upper N/A	<b>Writing</b> PM 3.0 Lower 1.6 Upper 4.4
	Goat Lees Primary School	<b>Maths</b> PM -1.2 Lower -4.0 Upper 1.6	<b>Reading</b> PM 0.2 Lower 3.3 Upper N/A	<b>Writing</b> PM 1.7 Lower -1.3 Upper 4.7
	Phoenix Community Primary School	<b>Maths</b> PM 2.9 Lower 0.8 Upper 5.0	<b>Reading</b> PM 2.4 Lower 4.7 Upper N/A	<b>Writing</b> PM 5.2 Lower 2.9 Upper 7.5
	St Teresa's Catholic Primary School - Ashford	<b>Maths</b> PM -1.6 Lower -3.6 Upper 0.4	<b>Reading</b> PM -0.6 Lower 1.7 Upper N/A	<b>Writing</b> PM -0.6 Lower -2.8 Upper 1.6

**Disclaimer:** The information represented in this section has been sourced from the Department of Education's 2017 results data set and is based on the property's postcode.




	Key Stage 4 - Information	Approx Distance
	<b>Name:</b> Towers School and Sixth Form Centre <b>Address:</b> Faversham Road, Ashford, TN24 9AL <b>Contact Number:</b> 0123 3634171 <b>Age Range:</b> 11-19 yrs <b>Local Education Authority:</b> Kent <b>Religious Character:</b> Does not apply	0.15 miles
	<b>Name:</b> Highworth Grammar School <b>Address:</b> Quantock Drive, Ashford, TN24 8UD <b>Contact Number:</b> 0123 3624910 <b>Age Range:</b> 11-18 yrs <b>Local Education Authority:</b> Kent <b>Religious Character:</b> Does not apply <b>Admission Policy:</b> Selective	1.63 miles
	<b>Name:</b> Ashford School <b>Address:</b> East Hill, Ashford, TN24 8PB <b>Contact Number:</b> 0123 3625171 <b>Age Range:</b> 0-18 yrs <b>Local Education Authority:</b> Kent <b>Religious Character:</b> Christian <b>Admission Policy:</b> Not applicable	1.76 miles
	<b>Name:</b> The Norton Knatchbull School <b>Address:</b> Hythe Road, Ashford, TN24 0QJ <b>Contact Number:</b> 0123 3620045 <b>Age Range:</b> 11-18 yrs <b>Local Education Authority:</b> Kent <b>Religious Character:</b> None <b>Admission Policy:</b> Selective	2.01 miles

**Disclaimer:** The information represented in this section has been sourced from the Department of Education's 2017 results data set and is based on the property's postcode.






### Percentage of pupils achieving 5+ A\*-C/9-4 or equivalents including 9-4 in both English and mathematics GCSEs

	Name	2017	2016	2015	2014
	Towers School and Sixth Form Centre	48.0 %	43.0 %	32.0 %	41.0 %
	Highworth Grammar School	98.0 %	98.0 %	98.0 %	97.0 %
	Ashford School	0.0 %	0.0 %	0.0 %	0.0 %
	The Norton Knatchbull School	96.0 %	97.0 %	95.0 %	93.0 %
	<b>Kent</b>	<b>59.9 %</b>	<b>59.0 %</b>	<b>57.4 %</b>	<b>58.1 %</b>
	<b>National</b>	<b>56.6 %</b>	<b>53.5 %</b>	<b>53.8 %</b>	<b>53.4 %</b>

**Disclaimer:** The information represented in this section has been sourced from the Department of Education's 2017 results data set and is based on the property's postcode.

### Average number of GCSE entries per pupil

	Name	Number
	Towers School and Sixth Form Centre	8.2
	Highworth Grammar School	9.8
	Ashford School	6.0
	The Norton Knatchbull School	9.7
	<b>Kent</b>	<b>8.5</b>
	<b>National</b>	<b>8.2</b>

**Disclaimer:** The information represented in this section has been sourced from the Department of Education's 2017 results data set and is based on the property's postcode.



**Gould Harrison** 1 Middle Row, High Street, Ashford, TN24 8SQ **01233 646411**

	Key Stage 5 - Information	Approx Distance
	<b>Name:</b> Towers School and Sixth Form Centre <b>Address:</b> Faversham Road, Ashford, TN24 9AL <b>Contact Number:</b> 0123 3634171 <b>Age Range:</b> 11-19 yrs <b>Local Education Authority:</b> Kent <b>Religious Character:</b> Does not apply	0.15 miles
	<b>Name:</b> Highworth Grammar School <b>Address:</b> Quantock Drive, Ashford, TN24 8UD <b>Contact Number:</b> 0123 3624910 <b>Age Range:</b> 11-18 yrs <b>Local Education Authority:</b> Kent <b>Religious Character:</b> Does not apply <b>Admission Policy:</b> Selective	1.63 miles
	<b>Name:</b> Ashford School <b>Address:</b> East Hill, Ashford, TN24 8PB <b>Contact Number:</b> 0123 3625171 <b>Age Range:</b> 0-18 yrs <b>Local Education Authority:</b> Kent <b>Religious Character:</b> Christian <b>Admission Policy:</b> Not applicable	1.76 miles
	<b>Name:</b> The Norton Knatchbull School <b>Address:</b> Hythe Road, Ashford, TN24 0QJ <b>Contact Number:</b> 0123 3620045 <b>Age Range:</b> 11-18 yrs <b>Local Education Authority:</b> Kent <b>Religious Character:</b> None <b>Admission Policy:</b> Selective	2.01 miles

**Disclaimer:** The information represented in this section has been sourced from the Department of Education's 2017 results data set and is based on the property's postcode.





**Percentage of A level students achieving at least three levels at grades AAB or better, at least two of which are in facilitating subjects**

	Name	%
	Towers School and Sixth Form Centre	0.0 %
	Highworth Grammar School	23.6 %
	Ashford School	44.3 %
	The Norton Knatchbull School	9.9 %
	<b>Kent</b>	<b>15.3 %</b>
	<b>National</b>	<b>17.0 %</b>

**Disclaimer:** The information represented in this section has been sourced from the Department of Education's 2017 results data set and is based on the property's postcode.

As well as actual pupil performance in tests and exams, an important Key Performance Indicator is that of Value Added. When pupils start a school, they all have varying levels of ability and social advantage. A school's Value Added score measures how much progress they have made from the beginning to the end of their compulsory secondary education (i.e. between the end of Key Stage 2 and the end of Key Stage 4). It is a quick measurement of the effect of a school on its pupils.

	Name	Value Added
	Towers School and Sixth Form Centre	-0.1
	Highworth Grammar School	0.1
	Ashford School	0.4
	The Norton Knatchbull School	0.0



**Gould Harrison** 1 Middle Row, High Street, Ashford, TN24 8SQ **01233 646411**



GOULD  
HARRISON

Everything you want  
to know about  
local health services






### How **local** are the **health services**?

We all want good access to local health facilities, wherever we live. To see how well **Faversham Road** is served, we have set out below the exact locations of hospitals, Accident & Emergency centres, GPs, pharmacies, dentists, out-of-hours medical care and walk-in clinics. Where it's available, you will find more detailed information, including the names of practitioners and their contact details.

	Hospitals	Approx Distance
	William Harvey Hospital (ashford), Kennington Road, Ashford, Kent, TN24 0LZ	2.78 miles
	A&E	Approx Distance
	William Harvey Hospital (ashford), Kennington Road, Ashford, Kent, TN24 0LZ	2.78 miles
	Walk-in Clinics	Approx Distance
	Wye Surgery, Wye Surgery, Ashford, Kent, TN25 5AY	2.47 miles

**Disclaimer:** The information represented in this section has been sourced from the Department of Health's Open Data and is based on the property's postcode.

	GPs	Approx Distance
	NEW HAYESBANK SURGERY, NEW HAYESBANK SURGERY, KENT, TN24 9JZ	1.22 miles
	HOLLINGTON SURGERY, HOLLINGTON SURGERY, KENT, TN24 8UN	1.68 miles
	NORTH STREET SURGERY, NORTH STREET SURGERY, KENT, TN24 8JR	1.75 miles
	SYDENHAM HOUSE, SYDENHAM HOUSE MED CENTRE, KENT, TN24 8DN	1.99 miles

**Disclaimer:** The information represented in this section has been sourced from the Department of Health's Open Data and is based on the property's postcode.

	Dental Surgeons	Approx Distance
	Chopra & Associates Dental Surgery, 225 Faversham Road, ASHFORD, Kent, TN24 9AF	0.48 miles
	Welldene Dental Care, Welldene Dental Surgery, ASHFORD, Kent, TN24 8JY	1.58 miles
	Lower Hayesbank Surgery, Lower Hayesbank, ASHFORD, Kent, TN24 8HE	1.6 miles
	R Patel, 8 New Rents, ASHFORD, Kent, TN23 1JJ	1.81 miles
	Ashford Dental Access Centre, Vicarage Lane Clinic, ASHFORD, Kent, TN23 1NJ	1.91 miles

**Disclaimer:** The information represented in this section has been sourced from Experian and is based on the property's postcode.



**Gould Harrison** 1 Middle Row, High Street, Ashford, TN24 8SQ **01233 646411**







GOULD  
HARRISON

Everything you want  
to know about  
local amenities



### What about **local amenities**?

There are a number of local amenities on offer in the area around **Faversham Road**. The tables below give the addresses of local shops, restaurants, pubs, gyms and even golf clubs.

	Local Grocers and Convenience Stores	Approx Distance
	One Stop Community Stores Ltd, Unit 1, ASHFORD, Kent, TN25 4AB	0.43 miles
	Dhanda Stores, 2 Bockhanger Court, ASHFORD, Kent, TN24 9JJ	0.77 miles
	One Stop Community Stores Ltd, 3 George Williams Way, ASHFORD, Kent, TN24 9RZ	1.2 miles
	Costcutter, East Stour Filling Station, ASHFORD, Kent, TN24 8AH	2.03 miles
	M & S Latestop, 90 Hunter Avenue, ASHFORD, Kent, TN24 0HG	2.42 miles
	Supermarkets	Approx Distance
	The Co-operative Food, 98 Faversham Road, ASHFORD, Kent, TN24 9DE	0.72 miles
	Sainsbury's Supermarkets Ltd, Simone Weil Avenue, ASHFORD, Kent, TN24 8YN	1.29 miles
	Waitrose, Repton Park, ASHFORD, Kent, TN23 3RT	1.7 miles
	Tesco Stores, Mace Lane, ASHFORD, Kent, TN24 8DN	1.99 miles
	The Co-operative Food, 83 Hunter Avenue, ASHFORD, Kent, TN24 0HG	2.42 miles

**Disclaimer:** The information represented in this section has been sourced from Experian and is based on the property/s postcode.



	Nightclubs	Approx Distance
	Club Chemistry, 15 Station Road East, CANTERBURY, Kent, CT1 2RB	10.85 miles
	Steinbeck and Shaw, St George's Place, CANTERBURY, Kent, CT1 2JT	11.22 miles
	Club Horizon, 48 Ferry Road, RYE, East Sussex, TN31 7DN	16.82 miles
	Coffee Romba, Gabriels Hill, MAIDSTONE, Kent, ME15 6JJ	16.85 miles
	Beluga, 73 Bank Street, MAIDSTONE, Kent, ME14 1SN	16.97 miles
	Pubs / Bars / Inns	Approx Distance
	The Rose Inn - Shepherd Neame, Faversham Road, ASHFORD, Kent, TN24 9AJ	0.36 miles
	The Old Mill, Mill Lane, ASHFORD, Kent, TN25 4DZ	0.95 miles
	The Flying Horse Inn, The Lees, ASHFORD, Kent, TN25 4HH	1.1 miles
	The Hare & Hound Ashford, Maidstone Road, ASHFORD, Kent, TN25 4NR	1.53 miles
	The British Volunteer - Shepherd Neame Pubs, 58 New Street, ASHFORD, Kent, TN24 8TT	1.76 miles
	Wine Bars	Approx Distance
	Lime's Lounge, 13 Rosemary Lane, CANTERBURY, Kent, CT1 2PN	10.93 miles
	Alberry's Wine Bar, 38 St Margarets Street, CANTERBURY, Kent, CT1 2TY	11.08 miles
	Bramley's, 15 Orange Street, CANTERBURY, Kent, CT1 2JA	11.26 miles
	Deco 5, 15-17 Oxford Street, WHITSTABLE, Kent, CT5 1DB	13.94 miles
	Ampersand Design Cafe, 46 Tontine Street, FOLKESTONE, Kent, CT20 1JU	14.66 miles
	Restaurants	Approx Distance
	The Kennington, Ulley Road, ASHFORD, Kent, TN24 9HX	0.33 miles
	Pizza Hut, Trinity Road, ASHFORD, Kent, TN25 4AB	0.43 miles
	Frankie & Benny's, Inca House, ASHFORD, Kent, TN25 4AB	0.43 miles
	Kennington Tandoori, 158 Faversham Road, ASHFORD, Kent, TN24 9AE	0.58 miles
	Chiquito, Eureka Leisure Park, ASHFORD, Kent, TN25 4BN	1.04 miles
	Golf Club / Courses / Professionals	Approx Distance
	Ashford Golf Club, Sandyhurst Lane, Ashford, Kent, TN25 4NT	1.1 miles
	Great Chart Golf & Leisure, Bridge Farm, ASHFORD, Kent, TN23 3BW	3.73 miles
	Faversham Golf Club Ltd, Belmont Park, FAVERSHAM, Kent, ME13 0HB	7.07 miles
	Boughton Golf Club, Brickfield Lane, FAVERSHAM, Kent, ME13 9AJ	8.71 miles
	Etchinghill Golf, Canterbury Road, FOLKESTONE, Kent, CT18 8FA	9.96 miles

**Disclaimer:** The information represented in this section has been sourced from Experian and is based on the property's postcode.

**GOULD  
HARRISON**



	Places of Worship	Approx Distance
	Kennington United Reformed & Methodist Church, Faversham Road, ASHFORD, Kent, TN24 9AJ	0.36 miles
	St Mary's Church Kennington, 212 Faversham Road, ASHFORD, Kent, TN24 9AF	0.48 miles
	St Teresa Rc Church, Priests House, ASHFORD, Kent, TN24 8TX	1.69 miles
	Gateway Church, 14 Park Mall, ASHFORD, Kent, TN24 8RY	1.79 miles
	Ashford Baptist Church, Station Road, ASHFORD, Kent, TN23 1PS	1.86 miles
	Banks / Financial Institutions	Approx Distance
	Barclays Bank Plc, 17 North Street, ASHFORD, Kent, TN24 8LF	1.73 miles
	Halifax, 1 Castle Street, ASHFORD, Kent, TN23 1JQ	1.81 miles
	Natwest, 20 High Street, ASHFORD, Kent, TN24 8SH	1.81 miles
	Santander, 60-62 High Street, ASHFORD, Kent, TN24 8SZ	1.81 miles
	Barclays Bank Plc, 66 High Street, ASHFORD, Kent, TN24 8TL	1.82 miles
	DIY Stores	Approx Distance
	The Flat Pack Man, 28 Lower Denmark Road, ASHFORD, Kent, TN23 7SY	2.46 miles
	Hinges & Brackets, 107 Beaver Road, ASHFORD, Kent, TN23 7SG	2.62 miles
	Leppers Home & Garden, 10-12 Olantigh Road, ASHFORD, Kent, TN25 5EJ	2.66 miles
	B & Q Plc, Norman Road, ASHFORD, Kent, TN23 7DG	2.69 miles
	Dad, Unit 12-15, ASHFORD, Kent, TN23 6LL	3.02 miles
	Hotels	Approx Distance
	The Conningbrook Hotel - Shepherd Neame Pubs, Canterbury Road, ASHFORD, Kent, TN24 9QR	0.91 miles
	Travelodge, Eureka Leisure Park, ASHFORD, Kent, TN25 4BN	1.04 miles
	Holiday Inn, Canterbury Road, ASHFORD, Kent, TN24 8QQ	1.22 miles
	Ashford International Hotel, Simone Weil Avenue, ASHFORD, Kent, TN24 8UX	1.38 miles
	Premier Inn, Maidstone Road, ASHFORD, Kent, TN26 1AP	2.84 miles
	Theatres / Concert Halls	Approx Distance
	Arden Theatre, Leslie Smith Drive, FAVERSHAM, Kent, ME13 8PW	9.67 miles
	The Marlowe Theatre, The Friars, Canterbury, Kent, CT1 2AS	11.24 miles
	Fhods, The Tower Theatre, FOLKESTONE, Kent, CT20 3HL	12.82 miles
	Playhouse Theatre, 104 High Street, WHITSTABLE, Kent, CT5 1AZ	14.05 miles
	Haslet Theatre, Earl Street, MAIDSTONE, Kent, ME14 1PL	16.98 miles

**Disclaimer:** The information represented in this section has been sourced from Experian and is based on the property/s postcode.



	Cinemas	Approx Distance
	Cine World, Eureka Leisure Park, ASHFORD, Kent, TN25 4BN	1.04 miles
	The Royal Cinema, 9 Market Place, FAVERSHAM, Kent, ME13 7AG	9.73 miles
	Odeon Cinemas Ltd, 45 St Georges Place, CANTERBURY, Kent, CT1 1UP	11.22 miles
	Gulbenkian Cinema, Gulbenkian Theatre, CANTERBURY, Kent, CT2 7NB	11.76 miles
	The Silver Screen Cinema, The Town Hall, FOLKESTONE, Kent, CT20 1DY	14.55 miles
	Leisure Centres	Approx Distance
	The Stour Centre, Station Approach, ASHFORD, Kent, TN23 1ET	2.06 miles
	Ashford International Sports & Social Club Ltd, 181 Beaver Road, ASHFORD, Kent, TN23 7SG	2.62 miles
	Kingsnorth Recreation Centre, Field View, ASHFORD, Kent, TN23 3NZ	3.83 miles
	Tenterden Leisure Centre Trust, Recreation Ground Road, TENTERDEN, Kent, TN30 6RA	11.13 miles
	Kings School Recreation Centre, 1 St Stephens Road, CANTERBURY, Kent, CT2 7HU	11.5 miles
	Newsagents	Approx Distance
	Savers Newsagent, 57 Faversham Road, ASHFORD, Kent, TN24 9DD	0.87 miles
	Raj's Newsagents Ltd, 79 Hythe Road, ASHFORD, Kent, TN24 8PH	1.89 miles
	Lucky Star, 27A Bank Street, ASHFORD, Kent, TN23 1DG	1.92 miles
	County Square, 28A County Square, ASHFORD, Kent, TN23 1AE	1.96 miles
	Blackfords Stores, 29 Bridge Street, ASHFORD, Kent, TN25 5ED	2.32 miles
	Post Offices	Approx Distance
	Kennington Post Office, 225 Faversham Road, ASHFORD, Kent, TN24 9AF	0.48 miles
	Post Office Ltd, Tufton Street, ASHFORD, Kent, TN23 1AA	1.87 miles
	North Willesboroughs Post Office, 104 Albemarle Road, ASHFORD, Kent, TN24 0HN	2.41 miles
	Wye Post Office, 33 The Green, ASHFORD, Kent, TN25 5AJ	2.54 miles
	New town Stores & Post Office, 20 New town Green, ASHFORD, Kent, TN24 0PE	2.62 miles

**Disclaimer:** The information represented in this section has been sourced from Experian and is based on the property's postcode.



**Gould Harrison** 1 Middle Row, High Street, Ashford, TN24 8SQ **01233 646411**



GOULD  
HARRISON

Everything you want  
to know about  
local policing





## Understanding who polices your neighbourhood

When you move to a new area, you want to know the arrangements for local community policing. See below for essential information about police services near to **Faversham Road**. We have included location and contact details for the police station and wherever possible, details of police officers assigned to the area.

## Your policing neighbourhood

The name of your policing neighbourhood is **Ashford - Boughton Aluph and Eastwell** and it has a population of **3210**.

Boughton Aluph and Eastwell ward is an urban area with more than 1,300 households.

### Your Local Policing Team

Name	Rank	Tel No.	E-mail
Jasmine Bloomfield	Sergeant	101	
Gavin Hart	Sergeant	101	
Kim Cameron	Sergeant	101	
Adam Brooks	PCSO	101	

**Disclaimer:** The information represented in this section has been sourced from data.police.uk.

## Locations of Interest

Ashford Police Station  
station  
Tufton Street, Ashford

9am - 5pm Monday to Saturday (excluding bank holidays)

**Disclaimer:** The information represented in this section has been sourced from data.police.uk.



**Gould Harrison** 1 Middle Row, High Street, Ashford, TN24 8SQ **01233 646411**



GOULD  
HARRISON

Everything you want  
to know about  
your community





## Understanding the demographics of the local community

Census statistics can be used to build up a detailed snapshot of the population and its composition. We can see how the population is differentiated by age, employment status, education, and so on at a particular point in time. In this section we have extracted information specific to the local area for **Faversham Road** and compared it with information for all citizens of the UK so that you can better understand the character of your prospective local community.

The below tables allow you to make a comparison between your prospective local vicinity (Output Area), County and National results. An Output Area is the lowest geographical level that census statistics are provided. They are formed from adjacent postcodes with the minimum size being 40 residential households up to a recommended size of 125 households. Urban/rural mixes are avoided where possible.

### Age Profile

The below table provides an age breakdown of the local population which will help give you an understanding of how your prospective new area's age distribution compares against the county and national average.

	Output Area	Kent	National
0-4	13.15% (28)	5.88% (78234)	5.96% (2926238)
5-14	9.39% (20)	13.25% (176173)	12.93% (6351576)
15-24	8.92% (19)	11.35% (150934)	12.18% (5985323)
25-34	13.62% (29)	12.75% (169556)	14.36% (7054271)
35-44	15.96% (34)	14.59% (193995)	14.94% (7341900)
45-54	20.66% (44)	13.74% (182706)	13.22% (6494262)
55-64	12.21% (26)	11.29% (150060)	10.54% (5177261)
65-74	1.88% (4)	8.86% (117815)	8.35% (4102841)
75-84	2.82% (6)	6.1% (81084)	5.6% (2751135)
>85	1.41% (3)	2.19% (29161)	1.94% (954024)

## Education Profile

The below table provides an education breakdown of the local population which will help give you an understanding of how your prospective new area's educational profile compares against the county and national average. The levels used are designed as:

- **Level 1** - 1-4 O Levels/CSE/GCSEs (any grades), Entry Level, Foundation Diploma, NVQ level 1, Foundation GNVQ, Basic/Essential Skills
- **Level 2** - 5+ O Level (Passes)/CSEs (Grade 1)/GCSEs (Grades A\*-C), School Certificate, 1 A Level/2-3 AS Levels/VCEs, Intermediate/Higher Diploma, Intermediate Diploma, NVQ level 2, Intermediate GNVQ, City and Guilds Craft, BTEC First/General Diploma, RSA Diploma Apprenticeship
- **Level 3** - 2+ A Levels/VCEs, 4+ AS Levels, Higher School Certificate, Progression/Advanced Diploma, NVQ Level 3; Advanced GNVQ, City and Guilds Advanced Craft, ONC, OND, BTEC National, RSA Advanced Diploma
- **Level 4+** - Degree (for example BA, BSc), Higher Degree (for example MA, PhD, PGCE), NVQ Level 4-5, HNC, HND, RSA Higher Diploma, BTEC Higher level, Foundation degree, Professional qualifications (for example teaching, nursing, accountancy)

	Output Area	Kent	National
None	11.66% (19)	28.33% (268478)	28.85% (10251674)
Level 1	15.34% (25)	18.21% (172579)	16.63% (5909093)
Level 2	19.63% (32)	21.01% (199159)	19.36% (6877530)
Level 3	14.11% (23)	7.96% (75416)	8.34% (2962282)
Level 4 or 5	29.45% (48)	16.77% (158974)	19.9% (7072052)
Unknown	9.82% (16)	7.73% (73224)	6.92% (2459460)

**Disclaimer:** The information represented in this section has been sourced from The Office for National Statistics.

## Employment Profile

The below table provides an employment breakdown of the local population which will help give you an understanding of how your prospective new area's employment compares against the county and national average.

	Output Area	Kent	National
Employee part time	10.91% (18)	12.43% (117796)	11.81% (4196041)
Employee full time	40.61% (67)	40.4% (382965)	40.81% (14499241)
Self employed part time	6.67% (11)	2.24% (21251)	1.95% (694033)
Self employed full time	10.91% (18)	7.12% (67454)	6.36% (2260955)
Unemployed	0.0% (0)	2.8% (26582)	3.35% (1188855)
Full time students	1.82% (3)	2.35% (22260)	2.58% (917582)
Student	5.45% (9)	3.79% (35943)	4.67% (1660564)
Retired	10.91% (18)	14.69% (139198)	13.54% (4811595)
Looking after home family	9.09% (15)	7.19% (68147)	6.52% (2316229)
Permanently sick/disabled	1.82% (3)	4.36% (41313)	5.3% (1884901)
Other	1.82% (3)	2.63% (24921)	3.1% (1102095)

**Disclaimer:** The information represented in this section has been sourced from The Office for National Statistics.

---

GOULD  
HARRISON

---

